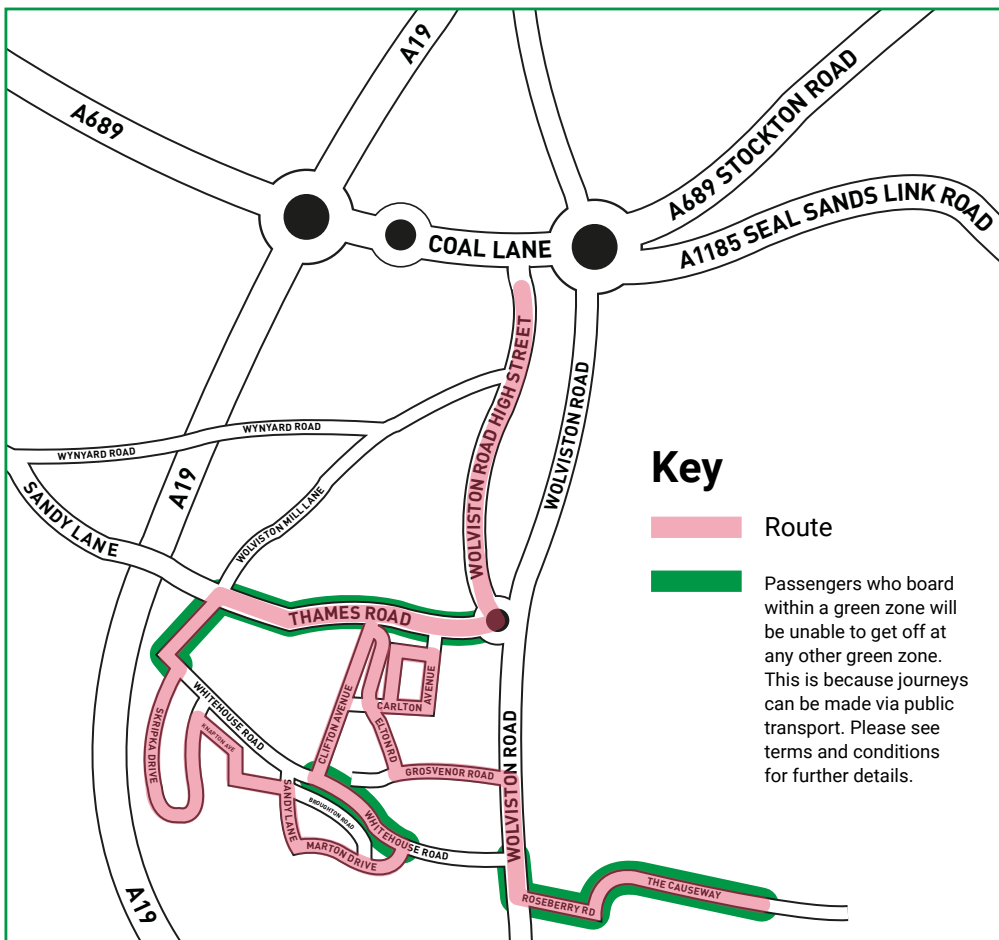


Community Transport Service

SERVICE 33 - WOLVISTON - BILLINGHAM

The Community Transport Service is a free transport option for individuals who are unable to, or have difficulty accessing local bus services.



SERVICE 33

WOLVISTON - BILLINGHAM TIMETABLE

Monday to Friday (No service on Bank Holidays, Christmas Day, Boxing Day or New Year's Day)

STOPS	Time	Time	Time	Time
Wolviston Village (Bus stop near Post Office)	10:00	11:00	12:00	13:00
Thames Road (Bus stop near King Arms)	10:05	11:05	12:05	13:05
Wolviston Mill Lane (Bus stop)	10:10	11:10	12:10	13:10
Skripka Drive/Hawkstone Close	10:15	11:15	12:15	13:15
Whitehouse Road/Clifton Ave	10:20	11:20	12:20	13:20
Elton Road/Carlton Ave	10:22	11:22	12:22	13:22
Carlton Ave around the Green	10:24	11:24	12:24	13:24
Grosvenor Road/Wolviston Road	10:25	11:25	12:25	13:25
Swan Pub (Bus stop)	10:26	11:26	12:26	13:26
ASDA (Billingham Town Centre) Stand D	10:30	11:30	12:30	13:30
ASDA (Billingham Town Centre) Stand C	10:30	11:30	12:30	13:30
Swan Shops	10:34	11:34	12:34	13:34
Grosvenor Road / Wolviston Road	10:35	11:35	12:35	13:35
Carlton Ave around the Green	10:37	11:37	12:37	13:37
Elton Ave/Carlton Ave	10:38	11:38	12:38	13:38
Whitehouse Road/Clifton Ave	10:40	11:40	12:40	13:40
Skripka Drive/Hawkstone Close	10:45	11:45	12:45	13:45
Wolviston Mill lane (Bus stop)	10:50	11:50	12:50	13:50
Thames Road (Bus stop near Kings Arms)	10:55	11:55	12:55	13:55
Wolviston ((Bus Stop over the road from Post Office)	11:00	12:00	13:00	14:00

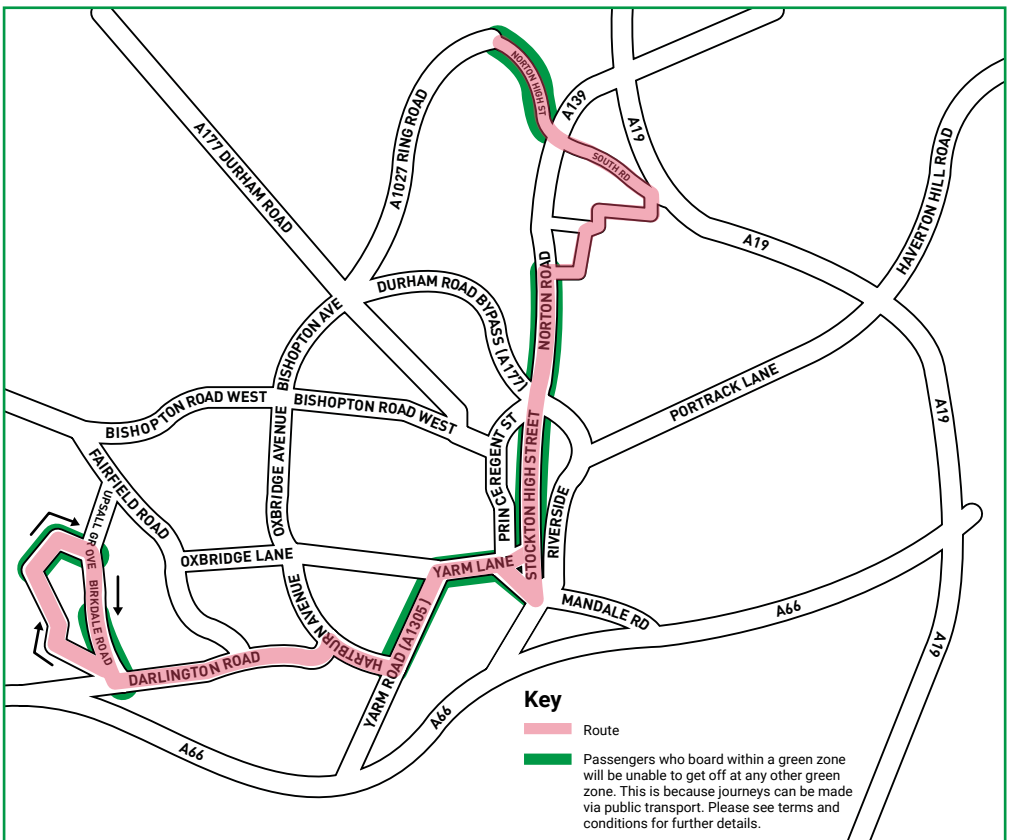
All journeys on this service are normally provided by Easy Access Low Floor vehicles, suitable for carrying wheelchairs and prams.

To use the service you must become a member. For more information, timetables and route maps visit www.stockton.gov.uk/community-transport or call **01642 526709/524681**.

Community Transport Service

SERVICE 87: HARTBURN, ALBANY AND MOUNT PLEASANT

The Community Transport Service is a free transport option for individuals who are unable to, or have difficulty accessing local bus services.



SERVICE 87

HARTBURN, ALBANY AND MOUNT PLEASANT ESTATE TIMETABLE

Monday to Saturday (No service on Bank Holidays, Christmas Day, Boxing Day or New Year's Day)

Code:

A

Norton Green	--	10:43	11:43	12:43	13:43
Norton High Street (Harland Place)	--	10:45	11:45	12:45	13:45
Albany, Berkshire Road (Oakham Green)	09:48	10:48	11:48	12:48	13:48
Mount Pleasant Road (Mount Pleasant Street)	09:51	10:51	11:51	12:51	13:51
Stockton High Street North (Stand E)	09:57	10:57	11:57	12:57	13:57
Stockton High Street South (Stand K)	09:59	10:59	11:59	12:59	13:59
Yarm Road (St Peter's Church)	10:03	11:03	12:03	13:03	14:03
Hartburn, Darlington Road (Canberra Grove)	10:06	11:06	12:06	13:06	14:06
Hartburn, Birkdale Road (Marrick Road)	10:09	11:09	12:09	13:09	14:09
Hartburn Grange, Langthorne Grove (Penny Black)	10:11	11:11	12:11	13:11	14:11
Green Vale Shops	10:14	11:14	12:14	13:14	14:14
Hartburn, Birkdale Road (Hackforth Road)	10:17	11:17	12:17	13:17	--
Hartburn, Darlington Road (Canberra Grove)	10:20	11:20	12:20	13:20	--
Yarm Road (St Peter's Church)	10:22	11:22	12:22	13:22	--
Stockton High Street South (Stand S)	10:27	11:27	12:27	13:27	--
Stockton High Street North (Stand X)	10:29	11:29	12:29	13:29	--
Mount Pleasant Road (Mount Pleasant Street)	10:34	11:34	12:34	13:34	--
Albany, Berkshire Road (Oakham Green)	10:37	11:37	12:37	13:37	--
Norton High Street (The Highland Laddie)	10:40	11:40	12:40	13:40	--
Norton Green	10:42	11:42	12:42	13:42	--

All journeys on this service are normally provided by Easy Access Low Floor vehicles, suitable for carrying wheelchairs and prams.

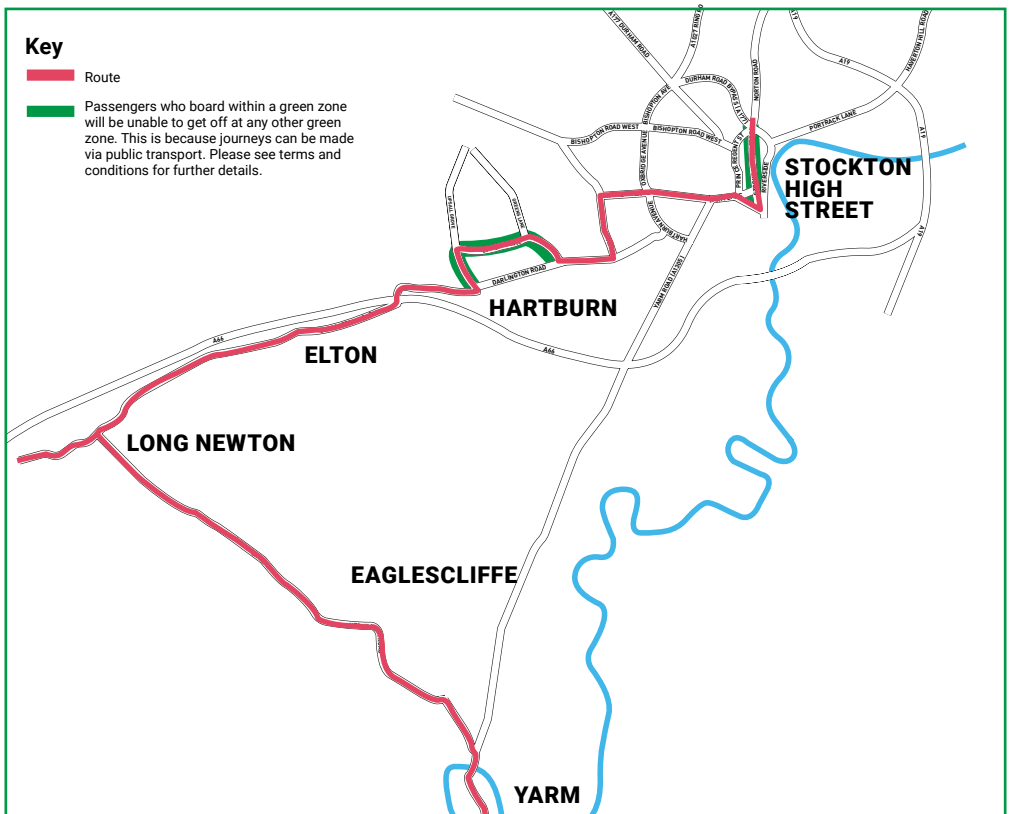
CODE: A - Terminates at Upsall Grove (Holy Trinity with St Mark Church) at 1355.

To use the service you must become a member. For more information, timetables and route maps visit www.stockton.gov.uk/community-transport or call **01642 526709/524681**.

Community Transport Service

SERVICE 88: STOCKTON - YARM (VIA LONG NEWTON LANE), HARTBURN, ELTON, LONG NEWTON AND EAGLESCLIFFE

The Community Transport Service is a free transport option for individuals who are unable to, or have difficulty accessing local bus services.



SERVICE 88

STOCKTON – YARM TIMETABLE

Wednesday and Friday (No service on Bank Holidays, Christmas Day, Boxing Day or New Year's Day)

Stockton High Street, North (Stand E)	10:03	12:32	14:29
Stockton High Street, South (Stand K)	10:05	12:33	14:30
Yarm Road, Richardson Road	10:09	12:37	14:34
Hartburn Shops	10:12	12:40	14:37
Hartburn, Dunedin Avenue Shops	10:15	12:43	14:40
Hartburn, Birkdale Road/Ellerton Road	10:17	12:45	14:42
Elton Hall	10:20	12:48	14:45
Long Newton, Vane Arms	10:22	12:50	14:47
Eaglescliffe Hunters Green, Grassholme Way	10:27	12:55	--
Eaglescliffe, Tesco	10:29	12:57	--
Yarm Town Hall	10:35	13:03	--
Yarm Town Hall	--	10:49	13:49
Eaglescliffe, Tesco	--	10:53	13:53
Eaglescliffe Hunters Green, Grassholme Way	--	10:55	13:55
Long Newton, Vane Arms	9:30	11:00	14:00
Elton Hall	9:33	11:03	14:03
Hartburn, Birkdale Road/Ellerton Road	9:36	11:06	14:06
Hartburn, Dunedin Avenue Shops	9:38	11:08	14:08
Hartburn, Stonecrop Close	9:39	11:10	14:10
Hartburn Shops	9:40	11:11	14:11
Yarm Road, Richardson Road	9:43	11:13	14:13
Stockton High Street, South (Stand K)	9:50	11:19	14:19
Stockton High Street, North (Stand E)	9:55	11:23	14:23

All journeys on this service are normally provided by Easy Access Low Floor vehicles, suitable for carrying wheelchairs and prams.

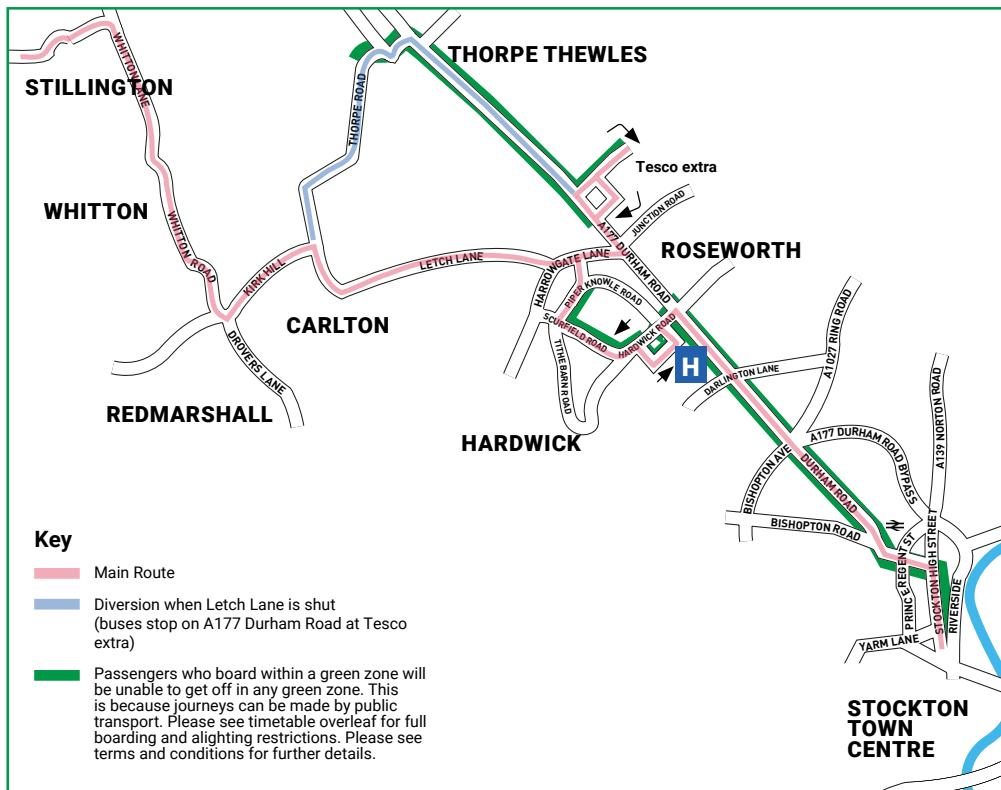
Note: Passengers may not travel between any two of the following points:
All stops on Birkdale Road, Dunedin Avenue and Stockton Town Centre.

To use the service you must become a member. For more information, timetables and route maps visit www.stockton.gov.uk/community-transport or call **01642 526709/524681**.

Community Transport Service

SERVICE 84: STOCKTON - STILLINGTON via Newtown, Durham Road, University Hospital of North Tees, Hardwick, Tesco extra, Carlton, Redmarshall and Whitton

The Community Transport Service is a free transport option for individuals who are unable to, or have difficulty accessing local bus services.



SERVICE 84

STOCKTON - STILLINGTON TIMETABLE

MONDAY TO SATURDAY (No service on Bank Holidays, Christmas Day, Boxing Day or New Year's Day)

Stockton High Street, South (Stand R)	10:30	11:30	12:30	13:30
Stockton High Street, North (Stand U)	10:32	11:32	12:32	13:32
Stockton Station ➡	10:33	11:33	12:33	13:33
Durham Road (The Mile House)	10:38	11:38	12:38	13:38
University Hospital of North Tees (Stand B)	10:41	11:41	12:41	13:41
Hardwick, Easington Road (Elwick Close)	10:45	11:45	12:45	13:45
Tesco extra	10:47	11:47	12:47	13:47
Carlton (Smiths Arms)	10:53	11:53	12:53	13:53
Redmarshall Crossroads (Kirk Hill)	10:54	11:54	12:54	13:54
Whitton (Honey Pot Close)	10:56	11:56	12:56	13:56
Stillington, South Street (Kirk Street)	10:59	11:59	12:59	13:59

NOTE:

- Passengers boarding at stops between Stockton High Street and Durham Road may not alight before Easington Road, or between Tesco extra and Thorpe Thewles.
- Passengers boarding from University Hospital of North Tees onwards may alight at any stop.

Stillington, South Street (Kirk Street)	10:00	11:00	12:00	13:00
Whitton (Honey Pot Close)	10:03	11:03	12:03	13:03
Redmarshall Crossroads (Kirk Hill)	10:05	11:05	12:05	13:05
Carlton (Smiths Arms)	10:06	11:06	12:06	13:06
Tesco extra	10:12	11:12	12:12	13:12
Hardwick, Easington Road (Elwick Close)	10:14	11:14	12:14	13:14
University Hospital of North Tees (Stand C)	10:18	11:18	12:18	13:18
Durham Road (The Mile House)	10:20	11:20	12:20	13:20
Stockton Station ➡	10:25	11:25	12:25	13:25
Stockton High Street, North	10:27	11:27	12:27	13:27
Stockton High Street, South	10:29	11:29	12:29	13:29

NOTE:

- Passengers may not board after Easington Road.
- Passengers boarding between Thorpe Thewles and Tesco extra may not travel beyond University Hospital of North Tees.

All journeys on this service are normally provided by Easy Access Low Floor vehicles, suitable for carrying wheelchairs and prams.

To use the service you must become a member. For more information, timetables and route maps visit www.stockton.gov.uk/community-transport or call **01642 526709/524681**.