

# Billingham West Ward



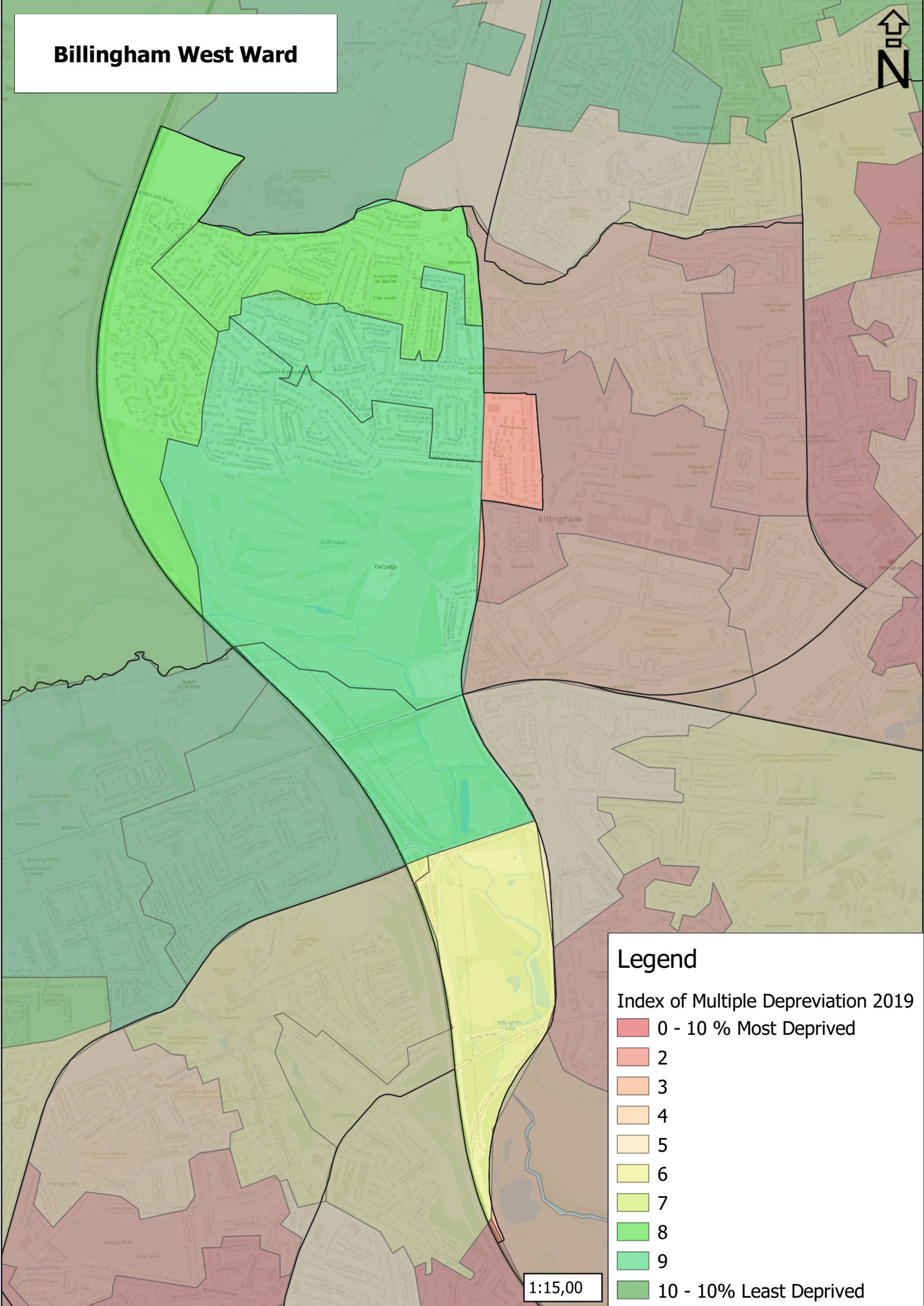
Legend

Wards



1:25,00

# Billingham West Ward



## Legend

Index of Multiple Deprivation 2019

0 - 10 % Most Deprived

2

3

4

5

6

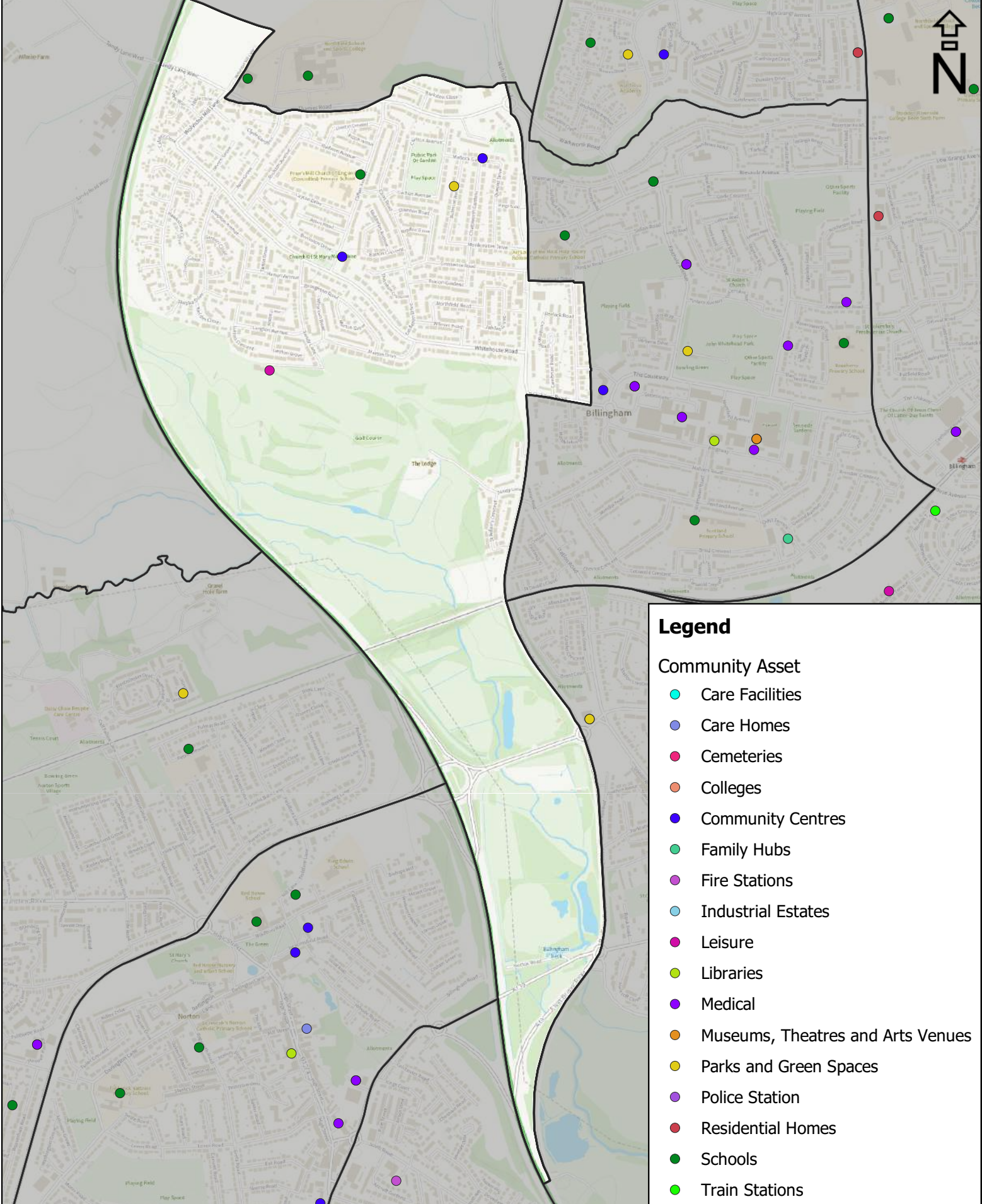
7

8

9


















10 - 10% Least Deprived

1:15,00



### Legend

#### Community Asset

-  Care Facilities
-  Care Homes
-  Cemeteries
-  Colleges
-  Community Centres
-  Family Hubs
-  Fire Stations
-  Industrial Estates
-  Leisure
-  Libraries
-  Medical
-  Museums, Theatres and Arts Venues
-  Parks and Green Spaces
-  Police Station
-  Residential Homes
-  Schools
-  Train Stations



**Stockton-on-Tees**  
BOROUGH COUNCIL

Map Produced by the GIS Team  
Stockton-on-Tees Borough Council

Stockton-on-Tees Borough Council  
Municipal Buildings, Church Road,  
Stockton-on-Tees TS18 1LD  
Telephone: (01642) 393939

Title

Billingham West Ward

© Crown Copyright and database right 2021  
Ordnance Survey 100023297

14-05-2021

1:15,000