

THE COUNCIL OF THE BOROUGH OF STOCKTON-ON-TEES

(NORTHCOTE STREET, YARM ROAD, DENNISON STREET, WAVERLEY STREET, ST PETERS ROAD, CAMDEN STREET, ARLINGTON STREET, WINSTON STREET, RICHARDSON ROAD, BOWESFIELD LANE, PARKFIELD LANE AND PARKFIELD WAY), PARKFIELD, STOCKTON-ON-TEES GATING ORDER 2008

HIGHWAYS ACT 1980 (incorporating The Clean Neighbourhoods and Environment Act 2005 Section 2)

This Order is made by the Council of the Borough of Stockton-on-Tees ("The Council") under Section 129A of the Highways Act 1980 ("the 1980 Act") because the Council is satisfied that premises adjoining or adjacent to the highway are affected by crime or anti-social behaviour, the existence of the highway is facilitating that crime or anti-social behaviour and that it is expedient to make the Order for the purposes of reducing that crime or anti-social behaviour.

BY THIS ORDER

1. The public right of way along the highways (being back alleys) that run behind the full extent of the properties described in Schedule 1, and more particularly delineated on the plan attached to this Order, shall be restricted at all times commencing on the date of the making of this Order
2. The restriction will continue for a minimum of 2 years and the continued need for the restricted access will be reviewed by the Council on an annual basis
3. Alternative routes can be accessed via the footpaths and roads described in Schedule 2
4. Those persons and groups described in Schedule 3 shall be exempt from the provisions of this Order
5. The installation, operation and maintenance of the gates at either or both ends of the highways for the enforcement of the restriction is hereby authorised

SCHEDULE 1

Properties to the rear of which rights of way are restricted:

70-124 Camden Street; 86-140 Arlington Street; 11-35 Richardson Road; 53-85 Northcote Street; 55-75 Yarm Road; 1-2 Dennison Street; 3-23 (odds) Dennison Street; 61-91 Waverley Street including access between the side of 61 Waverley Street and the rear of 10 St Cuthbert's Road; 3-36 Winston Street including access between the rear of 31 Winston Street and the side of 6 Dennison Street; 19-55 Bowesfield Lane including access between 45 and 47 Bowesfield Lane and access between the rear of 19 Bowesfield Lane and the side of 59 Parkfield Way; 62-96 Waverley Street; 2-17 St Peters Road; 22-40 St Peters Road including access between the side of 40 St Peters Road and the rear of 75 Yarm Road.

SCHEDULE 2

Yarm Road; Dennison Street; Northcote Street; Waverley Street; St Peter's Road; Camden Street; Arlington Street; Winston Street; Richardson Road; Rokeby Street; St Cuthbert's Road; Bowesfield Lane; Cecil Street; Lindsay Street and Parkfield Road.


SCHEDULE 3

Emergency Service, Statutory Undertakers, Utility Service providers, persons acting in their capacity as Officers of the Council, persons and/or vehicles required in connection with essential maintenance work, residents of properties described in Schedule 1

The barriers to be erected to give effect to this Order shall be maintained by the Council. If you need to contact the Council regarding the condition of the gates please telephone Care For Your Area on 01642 391959

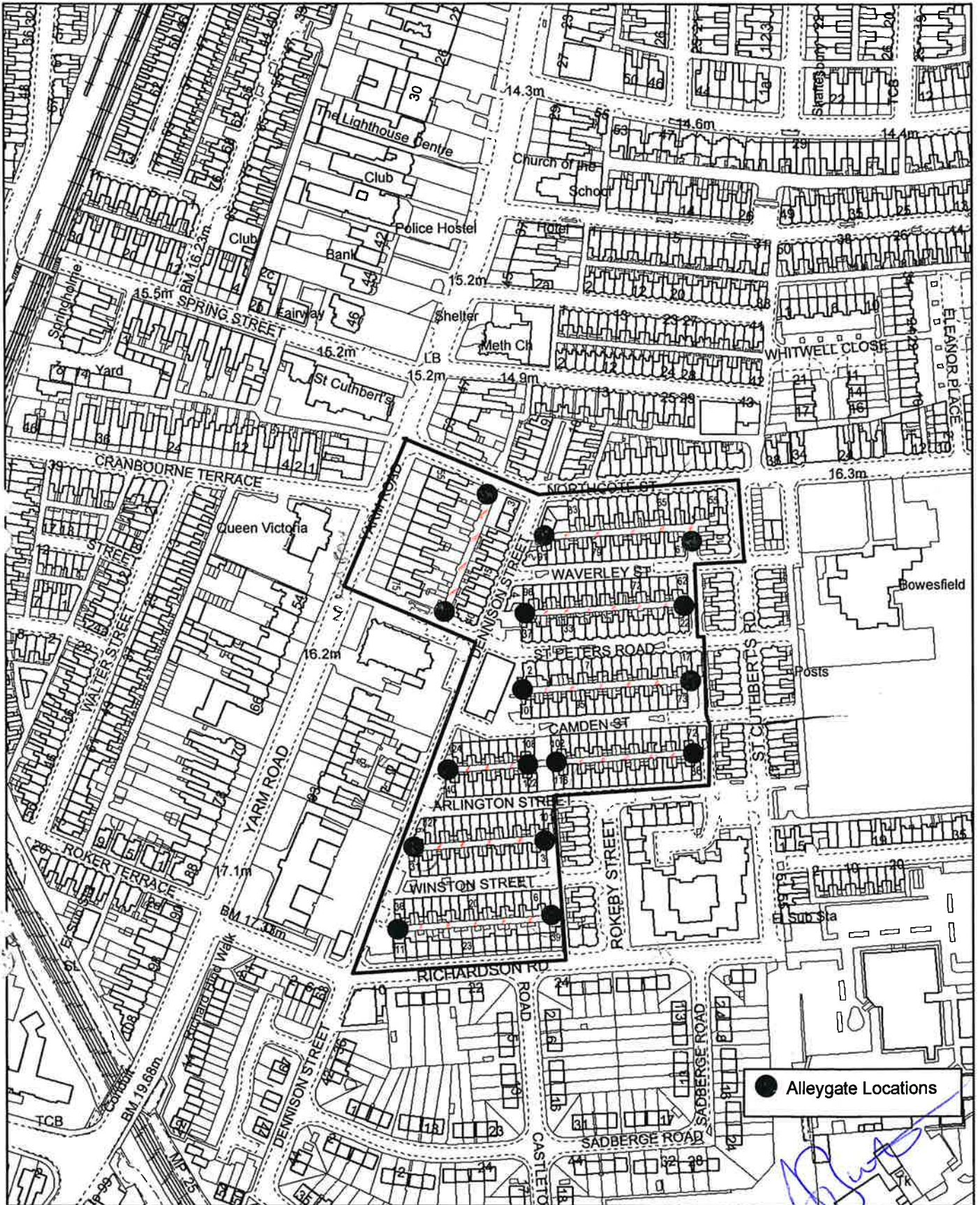
Dated this 12 day of MARCH 2008

Executed as a deed by affixing the Common Seal of the Council of the Borough of Stockton-on-Tees in the presence of:

A handwritten signature in blue ink, appearing to be 'J. B. [unclear]', written over a faint circular stamp.

Authorised Officer of the Council

Function 204. Page 137



Stockton-on-Tees
BOROUGH COUNCIL

Title Parkfield Location Plan
(Plan 1)

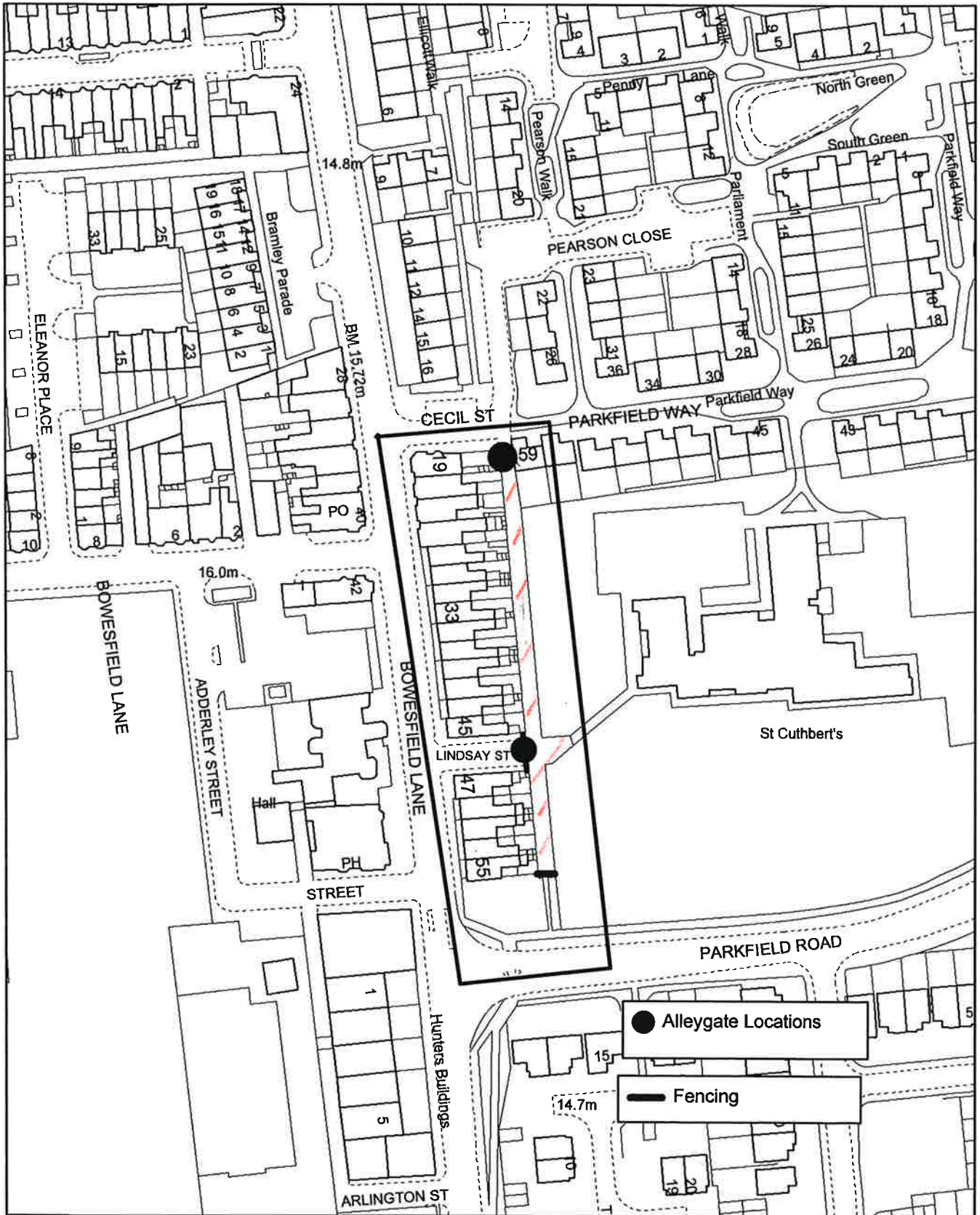
Development & Neighbourhood Services
Corporate Director: N Schneider

Head of Performance & Business Services: S Daniels
Municipal Buildings, Church Road,
Stockton-on-Tees. TS18 1LE
Telephone: (01642) 393939

Date July 2007

This map is reproduced from Ordnance Survey material with the permission of Ordnance Survey on behalf of the Controller of Her Majesty's Stationery Office.
© Crown copyright.
Unauthorised reproduction infringes Crown copyright and may lead to prosecution or civil proceedings.
Stockton-on-Tees Borough Council 100023297 2006

Scale 1:2,500



Stockton-on-Tees
BOROUGH COUNCIL

Development & Neighbourhood Services
Corporate Director: N Schneider

Head of Performance & Business Services: S Daniels
Municipal Buildings, Church Road,
Stockton-on-Tees. TS18 1LE
Telephone: (01642) 393939

This map is reproduced from Ordnance Survey material with the permission of Ordnance Survey on behalf of the Controller of Her Majesty's Stationery Office. © Crown copyright. Unauthorised reproduction infringes Crown copyright and may lead to prosecution or civil proceedings. Stockton-on-Tees Borough Council, 100023297, 2007.

Title. Parkfield Alleygate Locations
(Plan 2)

Date. August 2007

Scale. 1:1,250