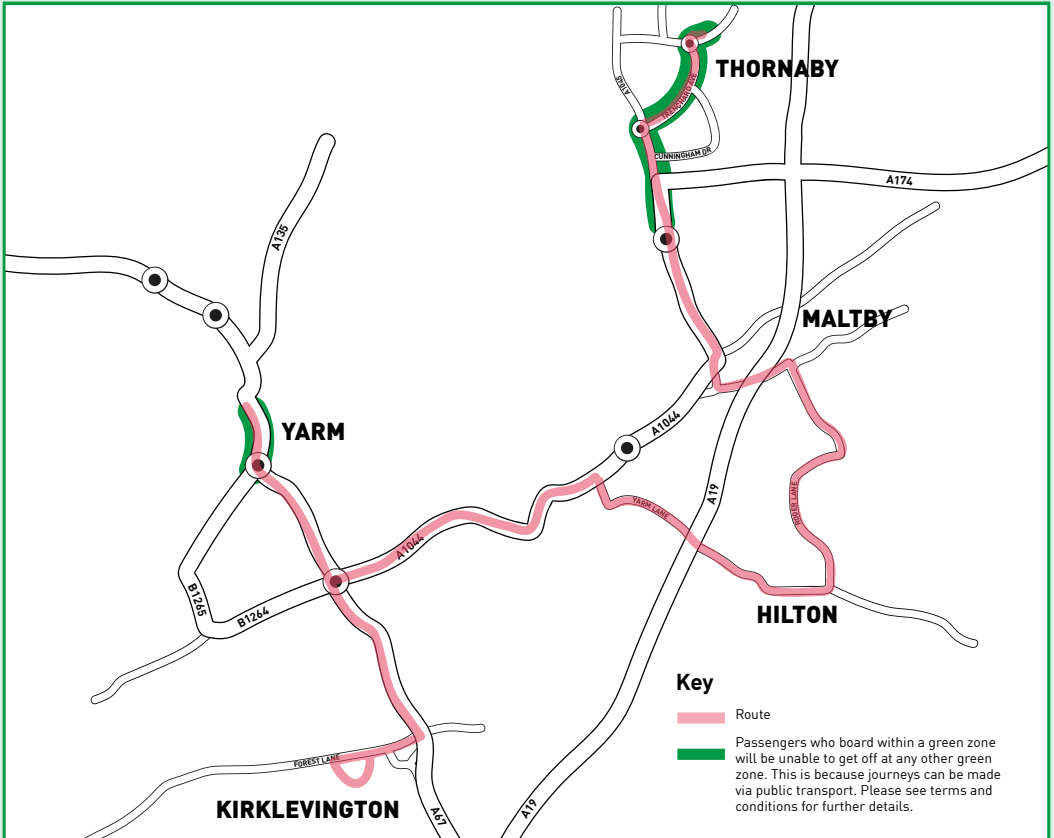


# Community Transport Service

## SERVICE 82: THORNABY – YARM via Maltby, Hilton and Kirklevington

The Community Transport Service is a free transport option for individuals who are unable to, or have difficulty accessing local bus services.



# SERVICE 82

## THORNABY – YARM TIMETABLE

### Tuesday and Thursday

(No service on Bank Holidays, Christmas Day, Boxing Day or New Year's Day)

#### Code:

Thornaby Town Centre (The Golden Eagle)	--	1058	1158	1258	1358
Thornaby Town Centre (Tees House)	--	1059	1159	1259	1359
Thornaby, Thornaby Road (Valiant Way)	--	1101	1201	1301	1401
Teesside Industrial Estate (Teesside School of Music)	--	1103	1203	1303	1403
Maltby (The Manor House)	1005	1105	1205	1305	1405
Maltby Methodist Church	1006	1106	1206	1306	1406
Hilton (The Falcon)	1010	1110	1210	1310	1410
High Leven, Low Lane (The Fox Covert)	1012	1112	1212	1312	1412
Leven Bridge	1013	1113	1213	1313	1413
Kirklevington Grange (Lane End Cottages)	1015	1115	1215	1315	1415
Kirklevington, Strathmore Drive	1018	1118	1218	1318	1418
Kirklevington Grange (Lane End Cottages)	1021	1121	1221	1321	--
Yarm Town Hall	1028	1128	1228	1328	--
Yarm Town Hall	1029	1129	1229	1329	--
Kirklevington Grange (Lane End Cottages)	1033	1133	1233	1333	--
Kirklevington, Strathmore Drive	1036	1136	1236	1336	--
Kirklevington Grange (Lane End Cottages)	1039	1139	1239	1339	--
Yarm, Green Lane (Wycliffe Court)	1040	1140	1240	1340	--
Leven Bridge	1042	1142	1242	1342	--
High Leven, Hilton Lane (The Fox Covert)	1043	1143	1243	1343	--
Hilton (The Falcon)	1045	1145	1245	1345	--
Maltby Methodist Church	1049	1149	1249	1349	--
Maltby (The Manor House)	1050	1150	1250	1350	--
Teesside Industrial Estate (Teesside School of Music)	1052	1152	1252	1352	--
Thornaby, Thornaby Road (Valiant Way)	1054	1154	1254	1354	--
Thornaby Town Centre (Tees House)	1056	1156	1256	1356	--
Thornaby Town Centre (The Golden Eagle)	1057	1157	1257	1357	--

All journeys on this service are normally provided by *Easy Access Low Floor* vehicles, suitable for carrying wheelchairs and prams

Note: Passengers may not travel between any two of the following points: All stops from Thornaby Town Centre to Teesside School of Music, Yarm School or Yarm Town Hall

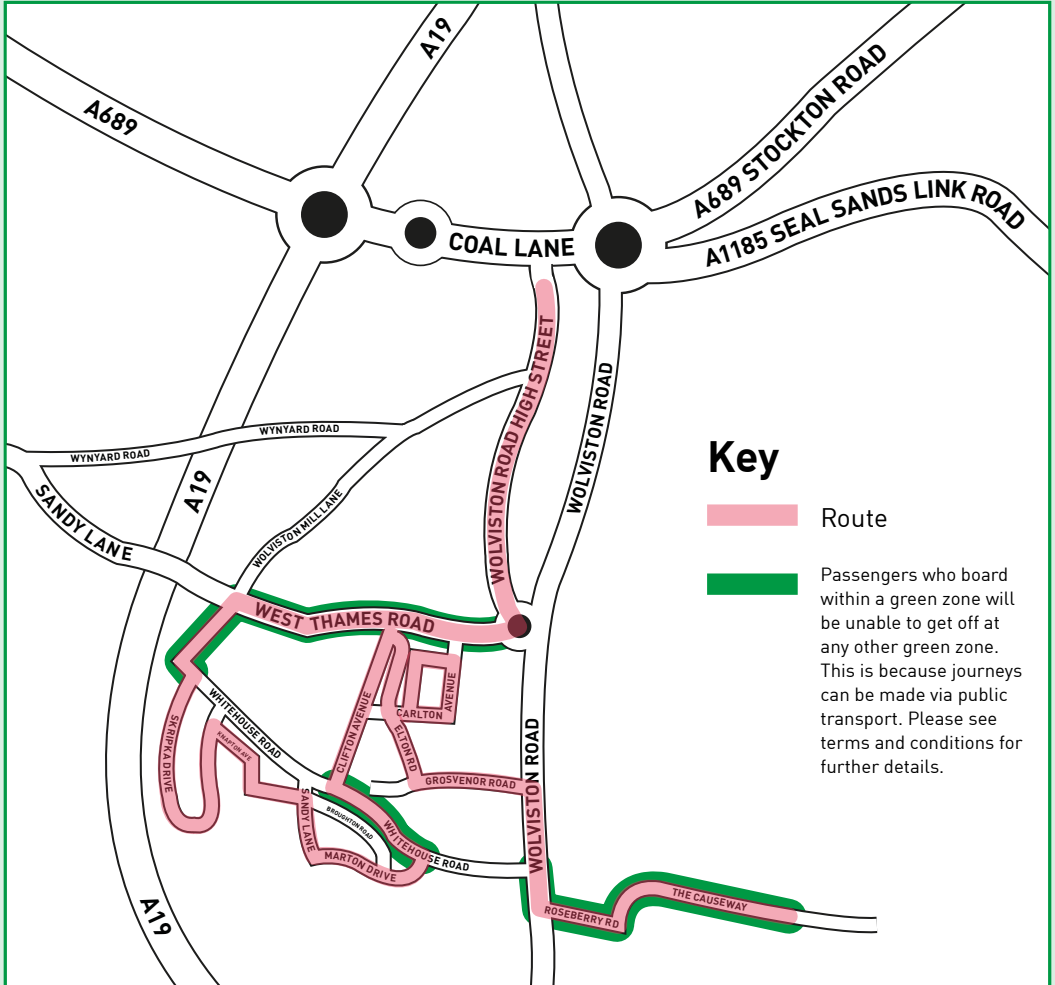
To use the service you must become a member. Membership forms, along with route maps and timetable information, can be found online [www.stockton.gov.uk/communitytransport](http://www.stockton.gov.uk/communitytransport) or call **01642 526709/524681**



# Community Transport Service

## SERVICE 33 - WOLVISTON - BILLINGHAM

The Community Transport Service is a free transport option for individuals who are unable to, or have difficulty accessing local bus services.



# SERVICE 33

## WOLVISTON - BILLINGHAM TIMETABLE

**Monday to Friday**  
(No service on Bank  
Holidays, Christmas  
Day, Boxing Day or  
New Year's Day)

<b>STOPS</b>	<b>Time</b>	<b>Time</b>	<b>Time</b>	<b>Time</b>
Wolviston Village ( Bus stop near Post Office )	10.00 am	11.00 am	12.00 pm	1.00 pm
Thames Road ( Bus stop near King Arms )	10.05 am	11.05 am	12.05 pm	1.05 pm
Wolviston Mill Lane ( Bus stop )	10.10 am	11.10 am	12.10 pm	1.10 pm
Skripka Drive / Hawkstone Close	10.15 am	11.15 am	12.15 pm	1.15 pm
Whitehouse Road / Clifton Ave	10.20 am	11.20 am	12.20 pm	1.20 pm
Elton Road / Carlton Ave	10.22 am	11.22 am	12.22 pm	1.22 pm
Carlton Ave around the Green	10.24 am	11.24 am	12.24 pm	1.24 pm
Grosvenor Road / Wolviston Road	10.25 am	11.25 am	12.25 pm	1.25 pm
Swan Pub ( Bus stop )	10.26 am	11.26 am	12.26 pm	1.26 pm
ASDA ( Billingham Town Centre ) Stand D	10.30 am	11.30 am	12.30 pm	1.30 pm
ASDA ( Billingham Town Centre ) Stand C	10.30 am	11.30 am	12.30 pm	1.30 pm
Swan Shops	10.34 am	11.34 am	12.34 pm	1.34 pm
Grosvenor Road / Wolviston Road	10.35 am	11.35 am	12.35 pm	1.35 pm
Carlton Ave around the Green	10.37 am	11.37 am	12.37 pm	1.37 pm
Elton Ave / Carlton Ave	10.38 am	11.38 am	12.38 pm	1.38 pm
Whitehouse Road / Clifton Ave	10.40 am	11.40 am	12.40 pm	1.40 pm
Skripka Drive / Hawkstone Close	10.45 am	11.45 am	12.45 pm	1.45 pm
Wolviston Mill lane ( Bus stop )	10.50 am	11.50 am	12.50 pm	1.50 pm
Thames Road ( Bus stop near Kings Arms )	10.55 am	11.55 am	12.55 pm	1.55 pm
Wolviston ( Bus Stop over the road from Post Office )	11.00 am	12.00 pm	1.00 pm	2.00 pm

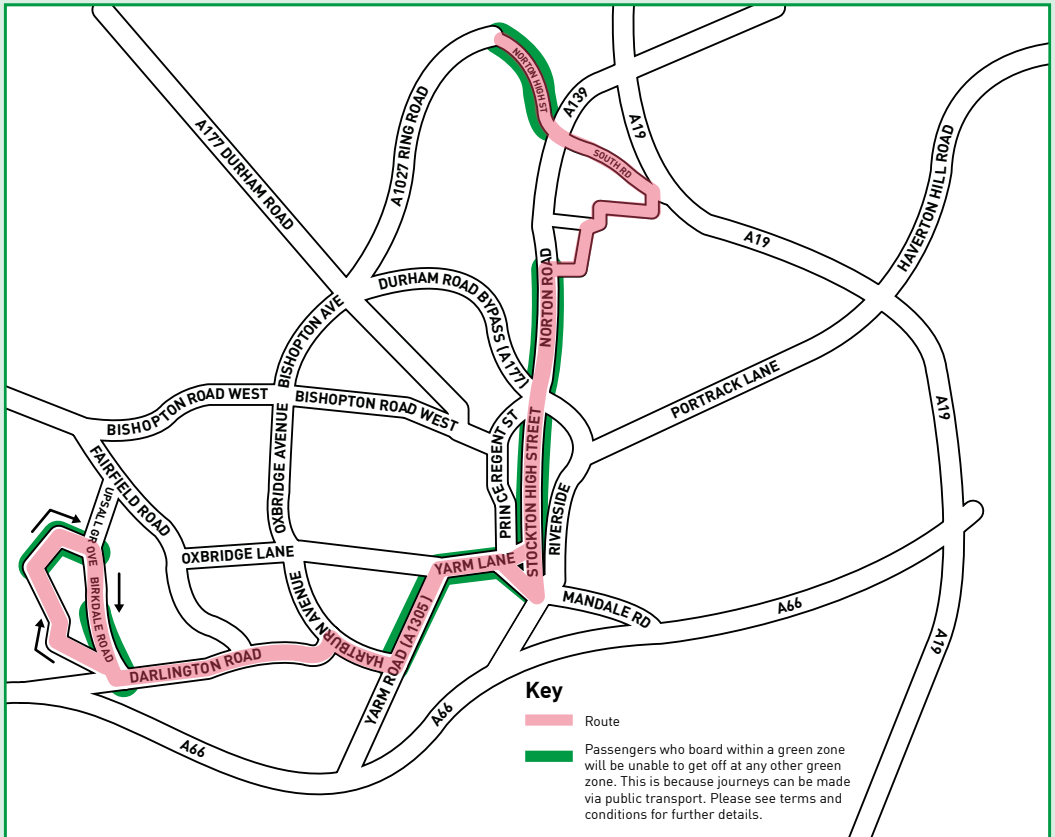
To use the service you must become a member. Membership forms, along with route maps and timetable information, can be found online [www.stockton.gov.uk/communitytransport](http://www.stockton.gov.uk/communitytransport) or call **01642 526709/524681**



# Community Transport Service

## SERVICE 87: HARTBURN - STOCKTON - ALBANY - NORTON

The Community Transport Service is a free transport option for individuals who are unable to, or have difficulty accessing local bus services.



# SERVICE 87

**Monday to Saturday**  
(No service on Bank  
Holidays, Christmas  
Day, Boxing Day or  
New Year's Day)

## HARTBURN - STOCKTON - ALBANY - NORTON TIMETABLE

### Code:

**A**

<b>Norton Green</b>	--	<b>1023</b>	<b>1123</b>	<b>1223</b>	<b>1323</b>
Norton High Street (Harland Place)	--	1025	1125	1225	1325
Albany, Berkshire Road (Oakham Green)	--	1027	1127	1227	1327
Mount Pleasant Road (Mount Pleasant Street)	--	1030	1130	1230	1330
<b>Stockton High Street North (Stand E)</b>	--	<b>1036</b>	<b>1136</b>	<b>1236</b>	<b>1336</b>
Stockton High Street South (Stand K)	--	1038	1138	1238	1338
Yarm Road (St Peter's Church)	--	1042	1142	1242	1342
Ropner Park	--	1044	1144	1244	1344
<b>Hartburn, Darlington Road (Canberra Grove)</b>	--	<b>1045</b>	<b>1145</b>	<b>1245</b>	<b>1345</b>
Hartburn, Birkdale Road (Marrick Road)	0948	1048	1148	1248	1348
<b>Hartburn Grange, Langthorne Grove (Penny Black)</b>	<b>0950</b>	<b>1050</b>	<b>1150</b>	<b>1250</b>	<b>1350</b>
Green Vale Shops	0953	1053	1153	1253	1353
Hartburn, Birkdale Road (Hackforth Road)	0956	1056	1156	1256	--
<b>Hartburn, Darlington Road (Canberra Grove)</b>	<b>0959</b>	<b>1059</b>	<b>1159</b>	<b>1259</b>	--
Ropner Park	1000	1100	1200	1300	--
Yarm Road (St Peter's Church)	1002	1102	1202	1302	--
Stockton High Street South (Stand S)	1007	1107	1207	1307	--
<b>Stockton High Street North (Stand X)</b>	<b>1009</b>	<b>1109</b>	<b>1209</b>	<b>1309</b>	--
Mount Pleasant Road (Mount Pleasant Street)	1014	1114	1214	1314	--
Albany, Berkshire Road (Oakham Green)	1017	1117	1217	1317	--
Norton High Street (The Highland Laddie)	1020	1120	1220	1320	--
<b>Norton Green</b>	<b>1022</b>	<b>1122</b>	<b>1222</b>	<b>1322</b>	--

**CODE:** A - Terminates at Upsall Grove (Holy Trinity with St Mark Church) at 1355

To use the service you must become a member. Membership forms, along with route maps and timetable information, can be found online [www.stockton.gov.uk/communitytransport](http://www.stockton.gov.uk/communitytransport) or call **01642 526709/524681**



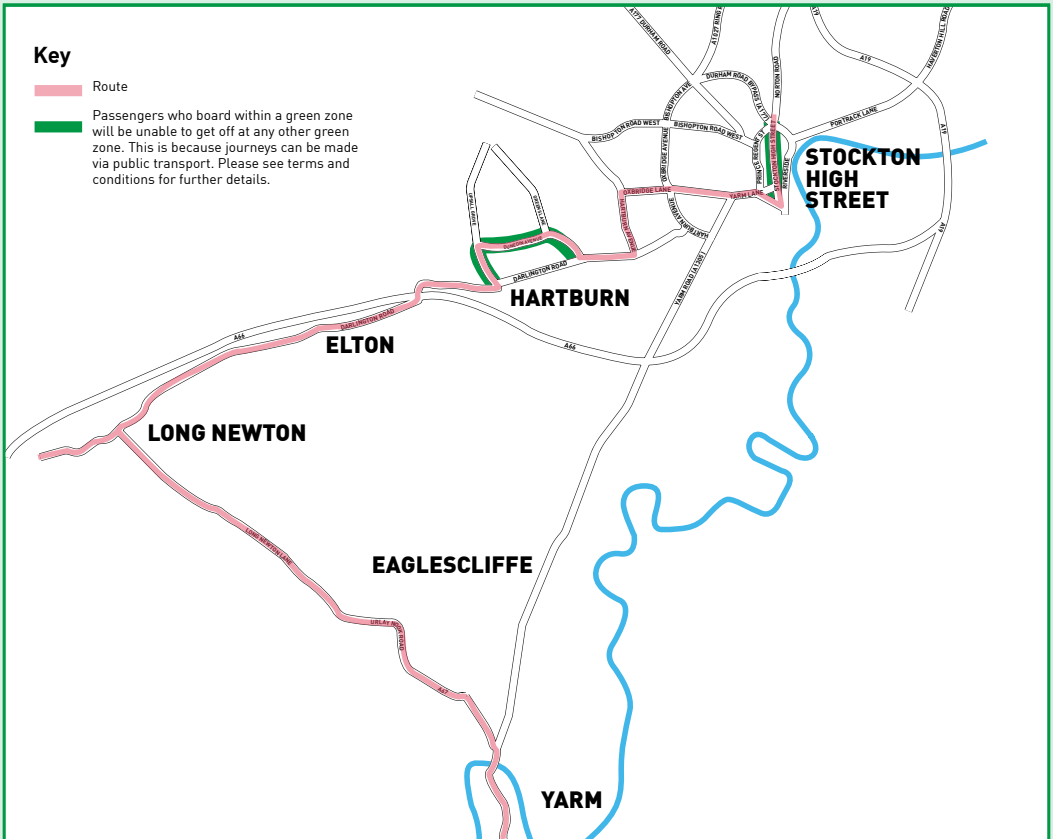
Stockton-on-Tees  
BOROUGH COUNCIL

Big plans for an outstanding Borough

# Community Transport Service

## SERVICE 88: STOCKTON - YARM via Long Newton Lane, Hartburn, Elton, Long Newton and Eaglescliffe

The Community Transport Service is a free transport option for individuals who are unable to, or have difficulty accessing local bus services.



# SERVICE 88

## STOCKTON – YARM TIMETABLE

**Wednesday and Friday**  
(No service on Bank  
Holidays, Christmas Day,  
Boxing Day or New Year's  
Day)

### Code:

Stockton High Street, North (Stand E)	1033	1232	1429	--	--
Stockton High Street, South (Stand K)	1005	1233	1430	--	--
Yarm Road, Richardson Road	1009	1237	1434	--	--
<b>Hartburn Shops</b>	<b>1012</b>	<b>1240</b>	<b>1437</b>	--	--
Hartburn, Dunedin Avenue Shops	1015	1243	1440	--	--
<b>Hartburn, Birkdale Road/Ellerton Road</b>	<b>1017</b>	<b>1245</b>	<b>1442</b>	--	--
Elton Hall	1020	1248	1445	--	--
<b>Long Newton, Vane Arms</b>	<b>1022</b>	<b>1250</b>	<b>1447</b>	--	--
Eaglescliffe Hunters Green, Grassholme Way	1027	1255	--	--	--
Eaglescliffe, Tesco	1029	1257	--	--	--
<b>Yarm Town Hall</b>	<b>1035</b>	<b>1303</b>	--	--	--
<b>Yarm Town Hall</b>	--	<b>1049</b>	<b>1349</b>	--	--
Eaglescliffe, Tesco	--	<b>1053</b>	<b>1353</b>	--	--
Eaglescliffe Hunters Green, Grassholme Way	--	<b>1055</b>	<b>1355</b>	--	--
<b>Long Newton, Vane Arms</b>	<b>0930</b>	<b>1100</b>	<b>1400</b>	--	--
Elton Hall	0933	1103	1403	--	--
<b>Hartburn, Birkdale Road/Ellerton Road</b>	<b>0936</b>	<b>1106</b>	<b>1406</b>	--	--
Hartburn, Dunedin Avenue Shops	0938	1108	1408	--	--
Hartburn, Stonecrop Close	0939	1110	1410	--	--
<b>Hartburn Shops</b>	<b>0940</b>	<b>1111</b>	<b>1411</b>	--	--
Yarm Road, Richardson Road	0943	1113	1413	--	--
Stockton High Street, South (Stand K)	0950	1119	1419	--	--
<b>Stockton High Street, North (Stand E)</b>	<b>0955</b>	<b>1123</b>	<b>1423</b>	--	--

All journeys on this service are normally provided by *Easy Access Low Floor* vehicles, suitable for carrying wheelchairs and prams

**Note:** Note: Passengers may not travel between any two of the following points:  
All stops on Birkdale Road, Dunedin Avenue and Stockton Town Centre.

To use the service you must become a member. Membership forms, along with route maps and timetable information, can be found online [www.stockton.gov.uk/communitytransport](http://www.stockton.gov.uk/communitytransport) or call **01642 526709/524681**

